



Junortoun Community Plan Appendices 2013 – 2015




Table of Contents

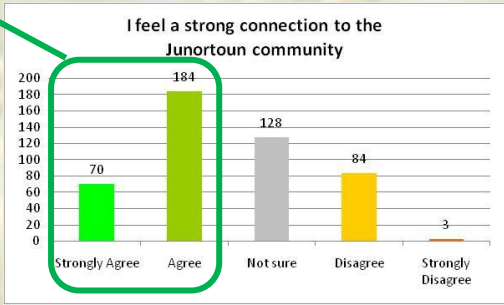
1	Appendix I – Survey Analysis	3
1.1	Sense of Community	3
1.2	Community Facilities	5
1.3	Planning and Infrastructure	7
1.4	Sport and Recreation	8
1.5	Transport	10
1.6	Additional Feedback	14
2	Appendix II – Junortoun Census Data	15
2.1	Junortoun People	15
2.2	Family Composition	18
2.3	Dwellings and Structure	19

1 Appendix I – Survey Analysis

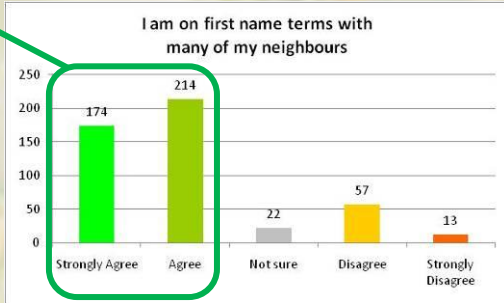
1.1 Sense of Community

1.1.1 Community Connection

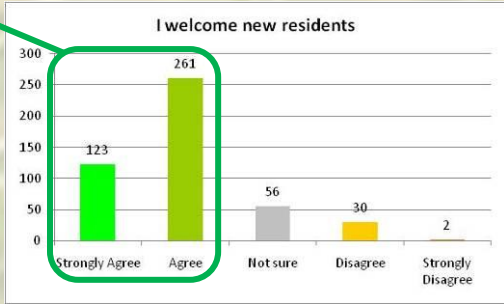
We feel a strong connection to the Junortoun community



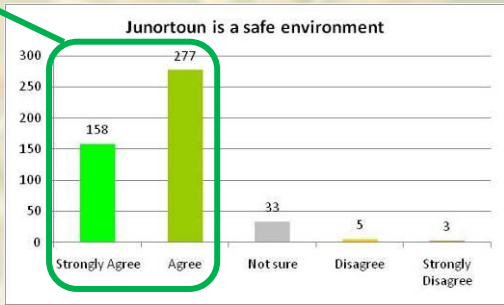
We are on first name terms with our neighbours



We welcome new residents



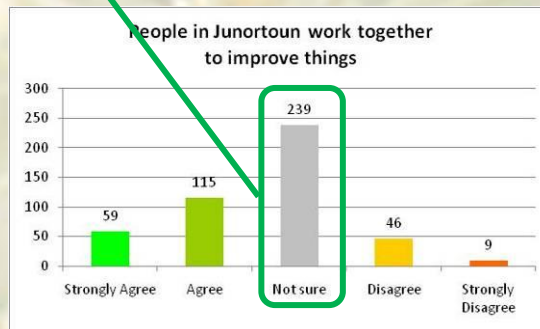
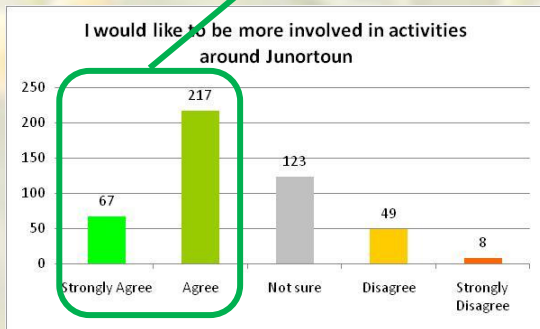
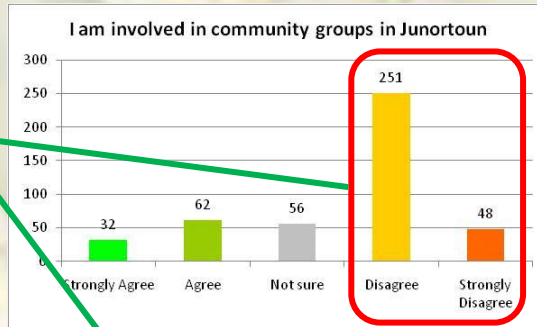
We feel that Junortoun is a safe environment



1.1.2 Community Involvement

Most respondents are not currently involved in (or aware of?) activities in Junortoun

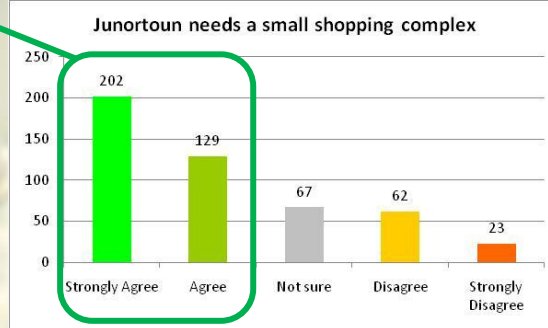
...
But would like to be



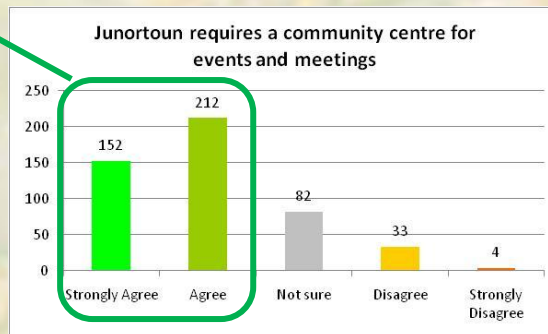
1.2 Community Facilities

1.2.1 General Facilities

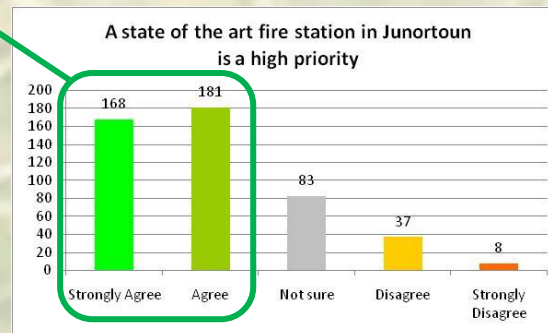
There is strong support for a small shopping complex



There is strong support for a Community Centre for events and meetings

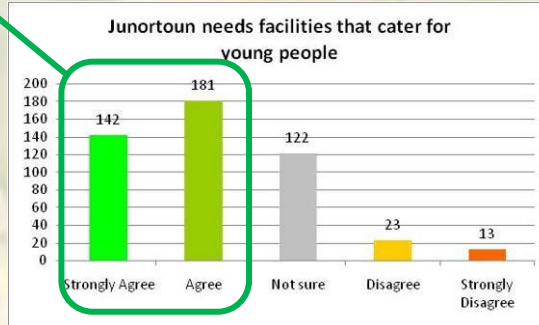


There is strong support for a Fire Station

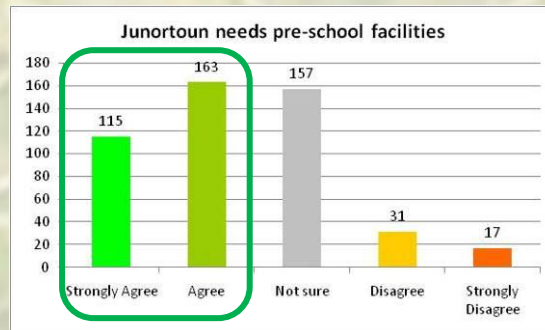
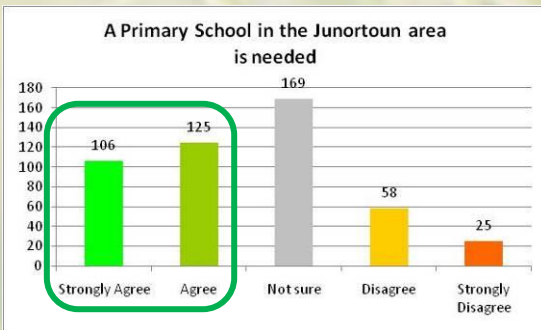
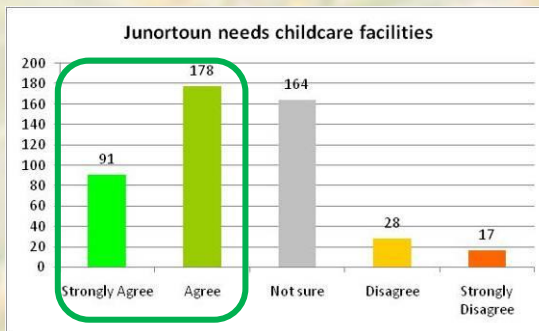


1.2.2 Facilities for Young People

There is strong support for facilities that cater for young people.

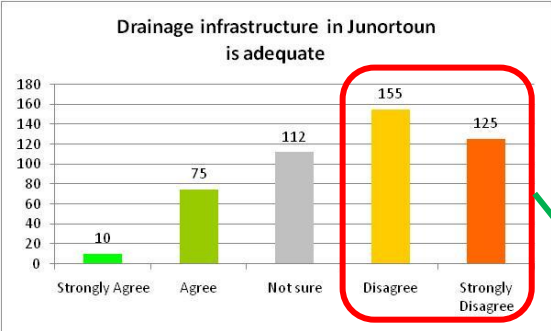
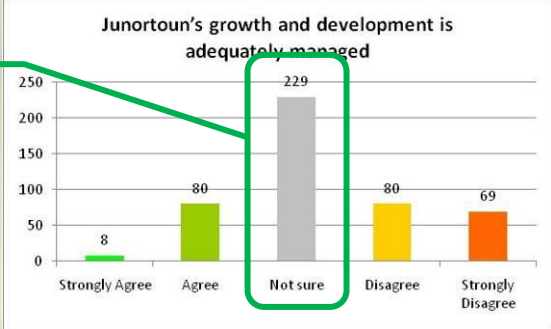


There is strong support for childcare, pre-school facilities and a primary school.

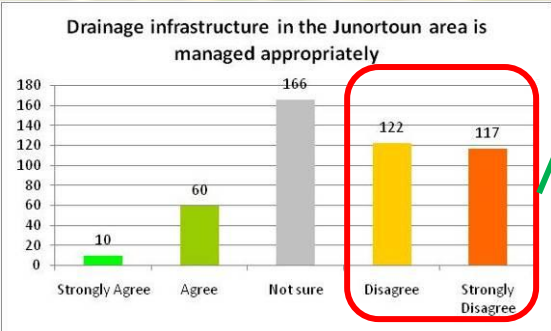


1.3 Planning and Infrastructure

There is not a good understanding of the growth and development plans for Junortoun



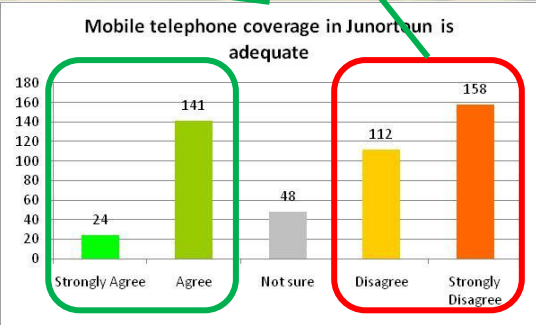
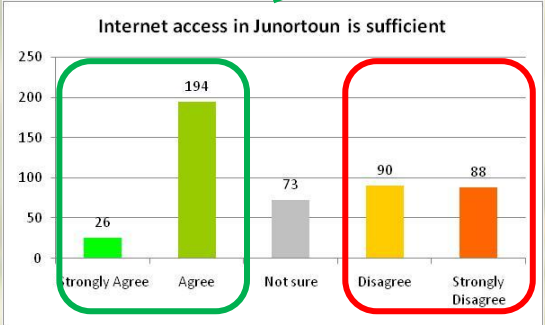
There are concerns about the Drainage infrastructure and management in Junortoun



- Additional Themes from Survey Comments & Community Engagement:**
- Include consideration of clearing / cleaning up / widening creeks
 - Other Services – Gas, Sewerage, Water

There is an inconsistent internet and mobile experience in Junortoun

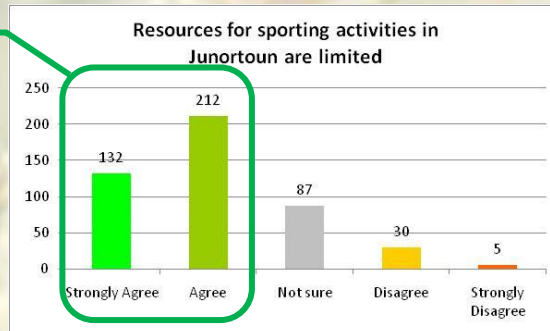
There are issues with mobile coverage in Junortoun



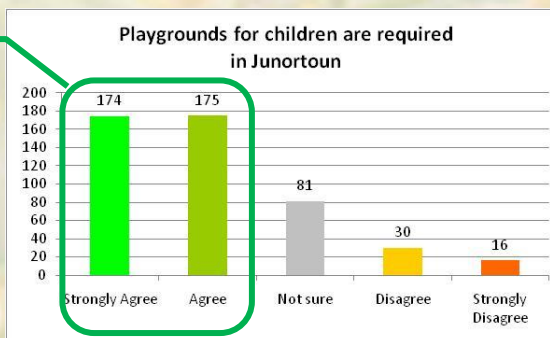
1.4 Sport and Recreation

1.4.1 Recreational Facilities

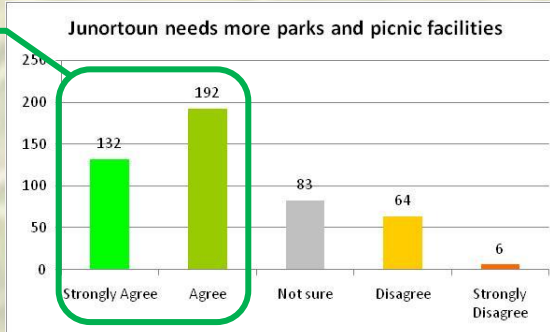
There is strong support for more resources for sporting activities in Junortoun



There is strong support for more playgrounds in Junortoun



There is strong support for more parks and picnic facilities in Junortoun

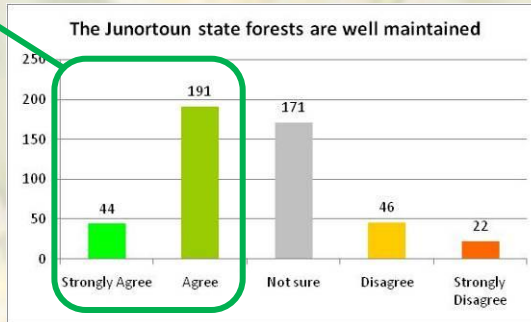


Additional Themes from Survey Comments & Community Engagement:

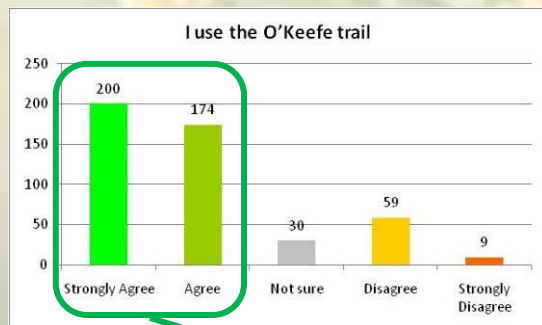
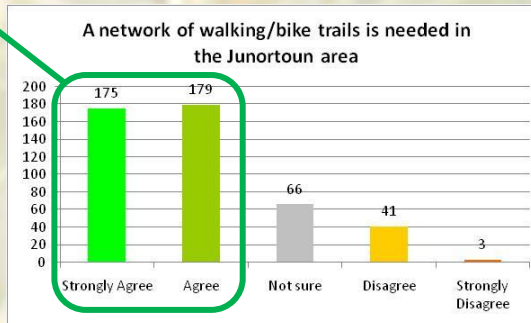
- Many comments supporting parks and playgrounds

1.4.2 Forest and Walking/Bike Trails

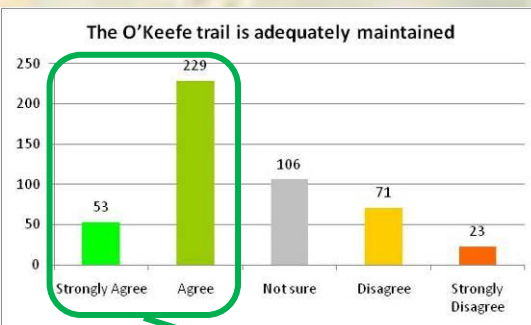
Junortoun state forests are well maintained



There is strong support for a network of walking/bike trails in Junortoun



A large proportion of the community use the O'Keefe trail



There is a general view that the O'Keefe trail is adequately maintained

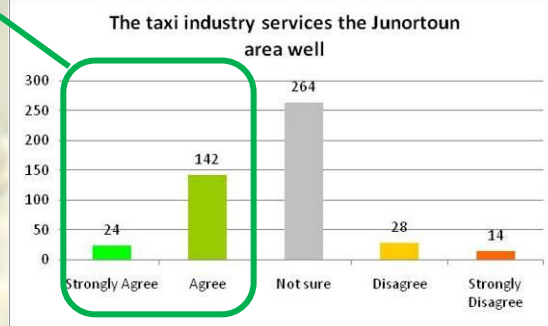
Additional Themes from Survey Comments & Community Engagement:

- Connect Junortoun with Strathfieldsaye

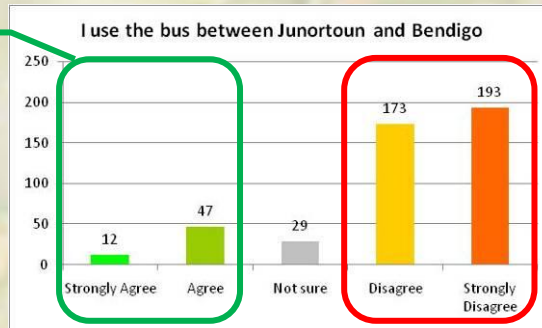
1.5 Transport

1.5.1 Public Transport

Respondents agree that the taxi industry services the area well

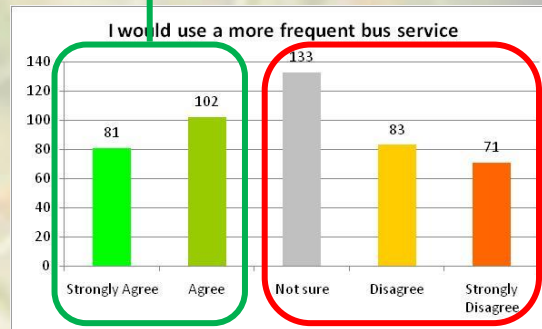
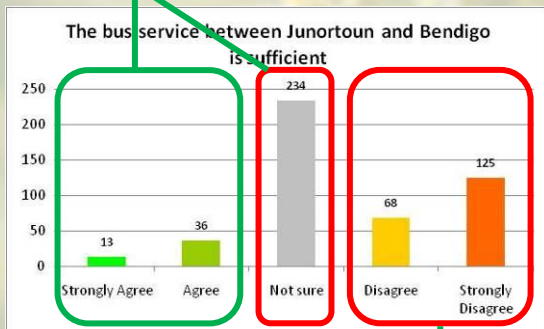


Only a small proportion of respondents use the bus service between Junortoun and Bendigo



Only 10% of respondents are satisfied with the current bus service, while a further 49% of respondents are unsure.

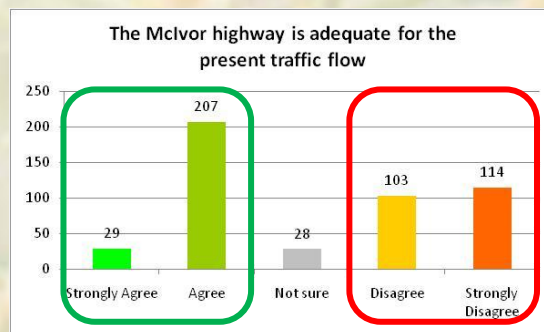
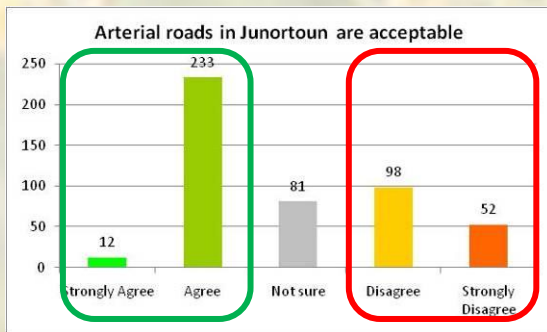
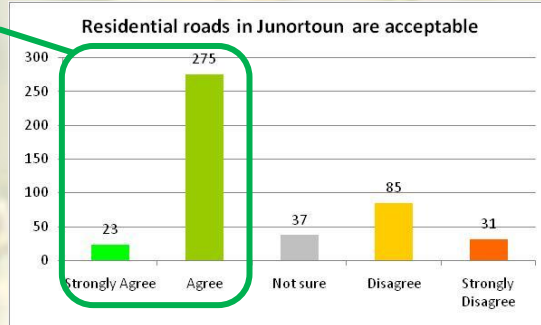
39% of respondents would use a more frequent bus service.



41% of respondents believe the current service is insufficient

1.5.2 General Roads

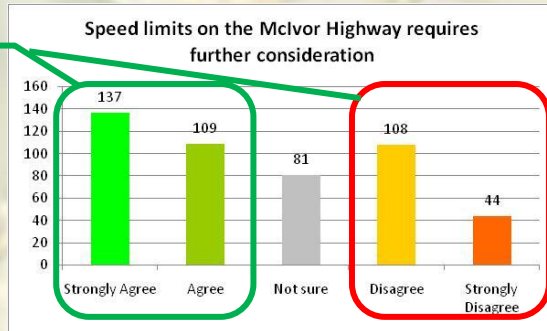
There is general agreement that residential roads in Junortoun are acceptable



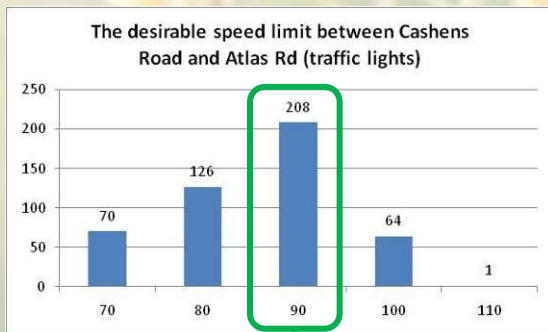
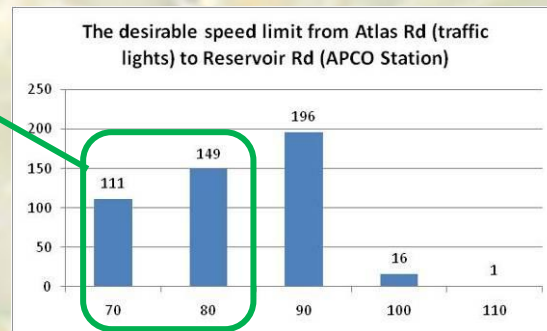
There are mixed views on the adequacy of arterial roads, including Mclvor Highway

1.5.3 Mclvor Highway Speed

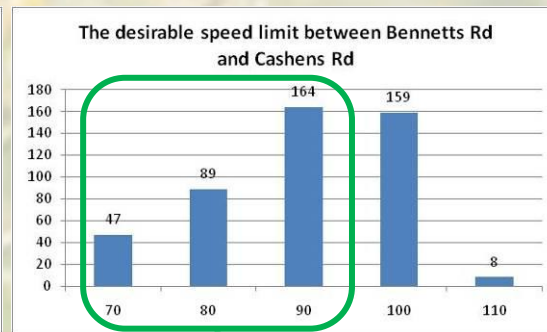
There are mixed feelings around Mclvor Highway speed limits, however the bulk of respondents believe they require further consideration



Support to reduce the speed limit



Maintain at 90kph



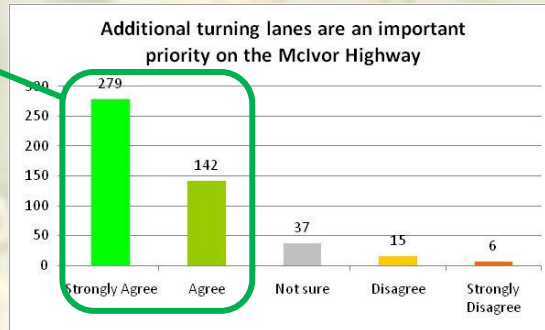
Support to reduce the speed limit

Additional Themes from Survey Comments & Community Engagement:

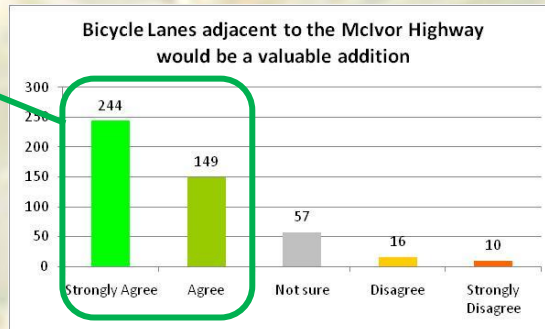
- Many supporting comments to review speed limits on Mclvor Hwy
- A repeated theme in comments was Junortoun's accessibility from Bendigo – needs to be considered when discussing speed limits

1.5.4 Mclvor Highway Safety

There is very strong support for additional turning lanes on Mclvor Highway



There is very strong support for bicycle lanes adjacent to Mclvor Highway



Additional Themes from Survey Comments & Community Engagement:

- Many supporting statements to add turning lanes off Mclvor Hwy
- Widen and resurface the road
- Add guard rails

1.6 Additional Feedback

The following are additional comments or issues raised in the survey and community engagement feedback:

Sense of Community	
Establish a Men's Shed	Hold a "Meet your Neighbour" night
Community Facilities	
Strong support for the re-building of the Farmer's Arms	Increase/improve business opportunities
Planning & Infrastructure	
Upgrade older residential estates to improve connectivity and amenity	Fire risk/safety and awareness
Weed control in waterways (Splitters Creek and major drains)	More clearing around houses
Vermin/pest control (foxes, rabbits)	Improve flood control/ flood mitigation
Promote natural environment	Control on subdivisions
Sport & Recreation	
Redevelop quarry for recreational purposes/natural reserve	
Transport	
Mclvor Highway	Public Transport
Widening of highway	Day and evening bus services
Improve access points to Mclvor Highway	Extend bus service through Mclvor Forest Estate
Clean up along highway	
Improve 'Kangaroo' signage	
Review vegetation along highway	
Residential/feeder roads	
Reduce heavy vehicles on local roads	Seal gravel roads
Speeding in Mclvor Forest Road	Clean up along roadsides
Ineffective speed humps in Braeside Drive	

2 Appendix II – Junortoun Census Data

Source: Australian Bureau of Statistics Code SSC20678 (SSC) Web page link:

http://www.censusdata.abs.gov.au/census_services/getproduct/census/2011/quickstat/SSC20678?opendocument&navpos=220

2.1 Junortoun People

2.1.1 General

People	Junortoun	%	Victoria	%	Australia	%
Male	1,221	51.3	2,632,619	49.2	10,634,013	49.4
Female	1,157	48.7	2,721,423	50.8	10,873,704	50.6
Total	2,378	--	5,354,042	--	21,507,717	--

In the 2011 Census, there were 2,378 people in Junortoun (State Suburbs) of these 51.3% were male and 48.7% were female.

2.1.2 Marital status

Registered marital status	Junortoun	%	Victoria	%	Australia	%
<i>People aged 15 years and over</i>						
Married	1,150	64.3	2,136,928	49.1	8,461,114	48.7
Separated	37	2.1	125,441	2.9	529,280	3.0
Divorced	106	5.9	339,497	7.8	1,460,899	8.4
Widowed	40	2.2	242,620	5.6	949,634	5.5
Never married	456	25.5	1,510,759	34.7	5,962,769	34.3

Of people in Junortoun (State Suburbs) aged 15 years and over, 64.3% were married and 8.1% were either divorced or separated

2.1.3 Ancestry

Ancestry, top responses	Junortoun	%	Victoria	%	Australia	%
Australian	1,087	33.6	1,606,233	23.3	7,098,486	25.4
English	977	30.2	1,614,911	23.5	7,238,533	25.9
Irish	391	12.1	522,025	7.6	2,087,758	7.5
Scottish	274	8.5	436,976	6.4	1,792,622	6.4
German	108	3.3	183,700	2.7	898,674	3.2

The most common ancestries in Junortoun (State Suburbs) were Australian 33.6%, English 30.2%, Irish 12.1%, Scottish 8.5% and German 3.3%

2.1.4 Age

<u>Age</u>	<u>Junortoun</u>	<u>%</u>	<u>Victoria</u>	<u>%</u>	<u>Australia</u>	<u>%</u>
<i>People</i>						
0-4 years	152	6.4	344,733	6.4	1,421,050	6.6
5-9 years	204	8.6	326,121	6.1	1,351,921	6.3
10-14 years	237	10.0	327,939	6.1	1,371,054	6.4
15-19 years	195	8.2	345,339	6.5	1,405,798	6.5
20-24 years	76	3.2	375,108	7.0	1,460,673	6.8
25-29 years	66	2.8	388,669	7.3	1,513,236	7.0
30-34 years	129	5.4	372,214	7.0	1,453,775	6.8
35-39 years	159	6.7	383,415	7.2	1,520,138	7.1
40-44 years	216	9.1	391,197	7.3	1,542,879	7.2
45-49 years	197	8.3	372,367	7.0	1,504,142	7.0
50-54 years	183	7.7	354,110	6.6	1,447,404	6.7
55-59 years	174	7.3	317,438	5.9	1,297,244	6.0
60-64 years	148	6.2	293,812	5.5	1,206,116	5.6
65-69 years	105	4.4	224,911	4.2	919,319	4.3
70-74 years	77	3.2	177,316	3.3	708,090	3.3
75-79 years	34	1.4	140,338	2.6	545,263	2.5
80-84 years	29	1.2	114,020	2.1	436,936	2.0
85 years and over	0	0.0	104,995	2.0	402,681	1.9
Median age	39	--	37	--	37	--

The median age of people in Junortoun (State Suburbs) was 39 years. Children aged 0 - 14 years made up 25.0% of the population and people aged 65 years and over made up 10.1% of the population

2.1.5 Education

<u>Education</u>	Junortoun	%	Victoria	%	Australia	%
Pre-school	46	5.8	89,819	5.6	332,844	5.1
Primary - Government	139	17.5	271,996	16.8	1,181,787	18.2
Primary - Catholic	119	15.0	93,173	5.8	359,062	5.5
Primary - Other Non Government	33	4.2	45,848	2.8	214,359	3.3
Secondary - Government	107	13.5	193,776	12.0	774,074	11.9
Secondary - Catholic	108	13.6	82,226	5.1	307,142	4.7
Secondary - Other Non Government	33	4.2	69,464	4.3	254,828	3.9
Technical or further education institution	43	5.4	117,953	7.3	473,606	7.3
University or tertiary institution	63	7.9	246,550	15.2	932,524	14.3
Other	7	0.9	50,269	3.1	161,660	2.5
Not Stated	96	12.1	356,483	22.0	1,511,694	23.2
Total	794	--	1,617,557	--	6,503,580	--

In Junortoun (State Suburbs) 33.3% of people were attending an educational institution. Of these, 36.6% were in primary school, 31.2% in secondary school and 13.4% in a tertiary or technical institution.

2.2 Family Composition

2.2.1 General

<u>Family composition</u>	Junortoun	%	Victoria	%	Australia	%
Couple family without children	237	35.7	518,535	36.7	2,150,299	37.8
Couple family with children	369	55.6	651,071	46.0	2,534,397	44.6
One parent family	55	8.3	218,930	15.5	901,634	15.9
Other family	3	0.5	26,027	1.8	97,721	1.7

Of the families in Junortoun (State Suburbs), 55.6% were couple families with children, 35.7% were couple families without children and 8.3% were one parent families.

2.2.2 Income

<u>Median weekly incomes</u>	Junortoun	Victoria	Australia
<i>People aged 15 years and over</i>			
Personal	\$633	\$561	\$577
Family	\$1,776	\$1,460	\$1,481
Household	\$1,689	\$1,216	\$1,234

The median weekly personal income for people aged 15 years and over in Junortoun (State Suburbs) was \$633.

2.2.3 Unpaid work

<u>Unpaid work</u>	Junortoun	%	Victoria	%	Australia	%
<i>People aged 15 years and over</i>						
Did unpaid domestic work (last week)	1,406	78.5	3,017,919	69.3	12,149,347	70.0
Cared for child/children (last two weeks)	655	36.6	1,187,433	27.3	4,827,808	27.8
Provided unpaid assistance to a person with a disability (last two weeks)	228	12.7	490,097	11.3	1,896,957	10.9
Did voluntary work through an organisation or group (last 12 months)	476	26.6	772,444	17.7	3,090,874	17.8

In Junortoun (State Suburbs), of people aged 15 years and over, 78.5% did unpaid domestic work in the week before the Census. During the two weeks before the Census, 36.6% provided care for children and 12.7% assisted family members or others due to a disability, long term illness or problems related to old age. In the year before the Census, 26.6% of people did voluntary work through an organisation or a group.

2.3 Dwellings and Structure

2.3.1 Dwelling Type

Dwelling tables exclude visitor only and other non-classifiable households

<u>Dwelling type</u>	Junortoun	%	Victoria	%	Australia	%
Occupied private dwellings	738	93.4	1,944,690	88.7	7,760,322	89.3
Unoccupied private dwellings	52	6.6	246,742	11.3	934,471	10.7

In Junortoun (State Suburbs), 93.4% of private dwellings were occupied and 6.6% were unoccupied.

2.3.2 Dwelling Structure

<u>Dwelling structure</u>	Junortoun	%	Victoria	%	Australia	%
<i>Occupied private dwellings</i>						
Separate house	712	96.3	1,495,970	76.9	5,864,573	75.6
Semi-detached, row or terrace house, townhouse etc	4	0.5	185,737	9.6	765,978	9.9
Flat, unit or apartment	4	0.5	250,493	12.9	1,056,236	13.6
Other dwelling	19	2.6	11,692	0.6	66,666	0.9

Of occupied private dwellings in Junortoun (State Suburbs), 96.3% were separate houses, 0.5% were semi-detached, row or terrace houses, townhouses etc, 0.5% were flats, units or apartments and 2.6% were other dwellings

<u>Number of bedrooms</u>	Junortoun	%	Victoria	%	Australia	%
<i>Occupied private dwellings</i>						
None (includes bedsitters)	6	0.8	8,768	0.5	42,160	0.5
1 bedroom	24	3.2	89,807	4.6	363,129	4.7
2 bedrooms	43	5.8	370,995	19.1	1,481,577	19.1
3 bedrooms	248	33.5	917,911	47.2	3,379,930	43.6
4 or more bedrooms	414	55.9	521,664	26.8	2,350,132	30.3
Number of bedrooms not stated	6	0.8	35,543	1.8	143,394	1.8
Average number of bedrooms per dwelling	3.5	--	3	--	3.1	--
Average number of people per household	3.1	--	2.6	--	2.6	--

In Junortoun (State Suburbs), of occupied private dwellings 3.2% had 1 bedroom, 5.8% had 2 bedrooms and 33.5% had 3 bedrooms. The average number of bedrooms per occupied private dwelling was 3.5. The average household size was 3.1 people

2.3.3 Dwellings – household composition

<u>Household composition</u>	Junortoun	%	Victoria	%	Australia	%
Family households	654	88.4	1,385,188	71.2	5,550,611	71.5
Single (or lone) person households	77	10.4	476,869	24.5	1,888,697	24.3
Group households	9	1.2	82,630	4.2	321,005	4.1

In Junortoun (State Suburbs), of all households, 88.4% were family households, 10.4% were single person households and 1.2% were group households.

2.3.4 Dwellings – income

<u>Household income</u>	Junortoun	%	Victoria	%	Australia	%
Less than \$600 gross weekly income	--	15.4	--	23.8	--	23.7
More than \$3,000 gross weekly income	--	14.8	--	10.4	--	11.2

In Junortoun (State Suburbs), 15.4% of households had a weekly household income of less than \$600 and 14.8% of households had a weekly income of more than \$3,000

2.3.5 Dwellings – number of motor vehicles

Dwelling structure | household composition | mortgage & rent | number of motor vehicles

<u>Number of registered motor vehicles</u>	Junortoun	%	Victoria	%	Australia	%
None	10	1.3	164,030	8.4	665,851	8.6
1 motor vehicle	130	17.5	673,937	34.7	2,778,575	35.8
2 motor vehicles	349	47.1	720,287	37.0	2,802,468	36.1
3 or more vehicles	240	32.4	327,268	16.8	1,279,133	16.5
Number of motor vehicles not stated	12	1.6	59,167	3.0	234,292	3.0

In Junortoun (State Suburbs), 17.5% of occupied private dwellings had one registered motor vehicle garaged or parked at their address, 47.1% had two registered motor vehicles and 32.4% had three or more registered motor vehicles